

AMENDMENTS:

AMENDMENT	DATE	DESCRIPTION
R8	4.12.19	CESTRAL SITE ADDED
R9	15.09.23	AREA UPDATED

NOTES:

- LEGEND:
- PC14 NOTIFIED HRZ
 - S42A RECOMMENDED HRZ
 - COMMERCIAL AREA
 - PROPOSED STORMWATER CATCHMENT AREA FACILITY 1
 - PROPOSED STORMWATER CATCHMENT AREA FACILITY 2
 - INDICATIVE FIRST FLUSH BASIN
 - INDICATIVE SECONDARY FLOW GREEN ROUTE
 - INDICATIVE FIRST FLUSH FLOW ROUTE

DESIGNED BY	NAME	SIGNED	DATE
CHECKED BY			

116 Wrights Road P O Box 679 Christchurch 8140, New Zealand
 Telephone: 03 379-0793 Website: www.dls.co.nz E-mail: office@dls.co.nz

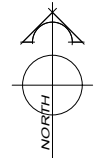
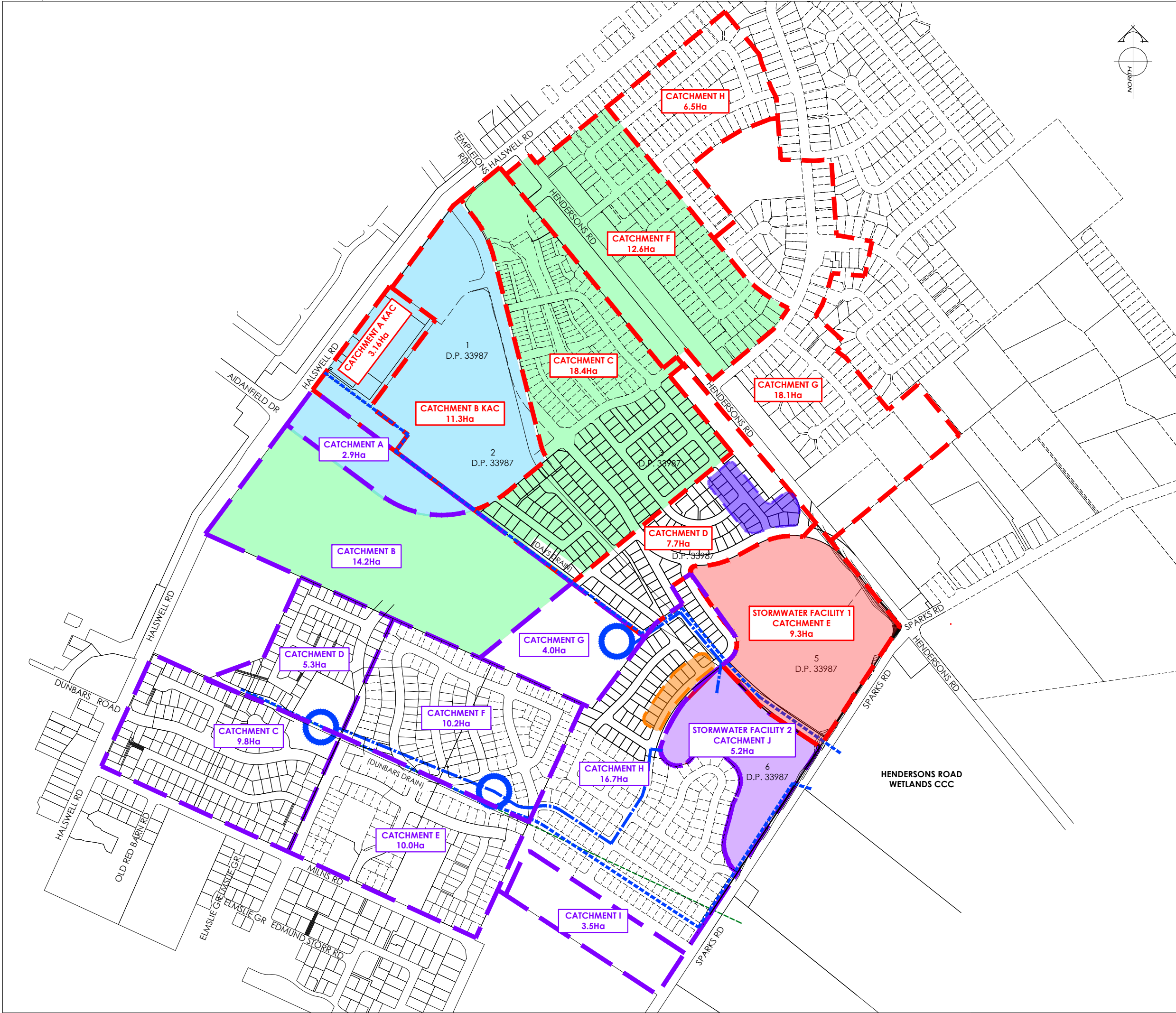
JOB TITLE:
Halswell Commons and Meadowlands Stormwater

SHEET TITLE:
**Catchment Plan 1
 Current Zoning**

DRAWING STATUS:
For Information Purposes

SCALE: 1:3500@A1 DATE: September 2023
 1:7000@A3

CAD FILE: J:\18431\ENG\STORMWATER CATCHMENTS R6.dwg REVISION:
 DRAWING No: SHEET No:
E.18431 SC01.1 R9



AMENDMENTS:		
AMENDMENT	DATE	DESCRIPTION
RB	4.12.19	CESTRAL SITE ADDED
RR	15.09.23	SHEET ADDED

NOTES:

- LEGEND:
- PC14 NOTIFIED HRZ
 - S42A RECOMMENDED HRZ
 - COMMERCIAL AREA
 - PROPOSED STORMWATER CATCHMENT AREA FACILITY 1
 - PROPOSED STORMWATER CATCHMENT AREA FACILITY 2
 - REQUIRED INCREASE TO FACILITY 1
 - REQUIRED INCREASE TO FACILITY 2
 - INDICATIVE FIRST FLUSH BASIN
 - INDICATIVE SECONDARY FLOW GREEN ROUTE
 - INDICATIVE FIRST FLUSH FLOW ROUTE

DESIGNED BY	NAME	SIGNED	DATE
CHECKED BY			



116 Wrights Road P O Box 679 Christchurch 8140, New Zealand
 Telephone: 03 379-0793 Website: www.dls.co.nz E-mail: office@dls.co.nz

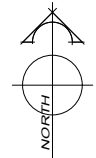
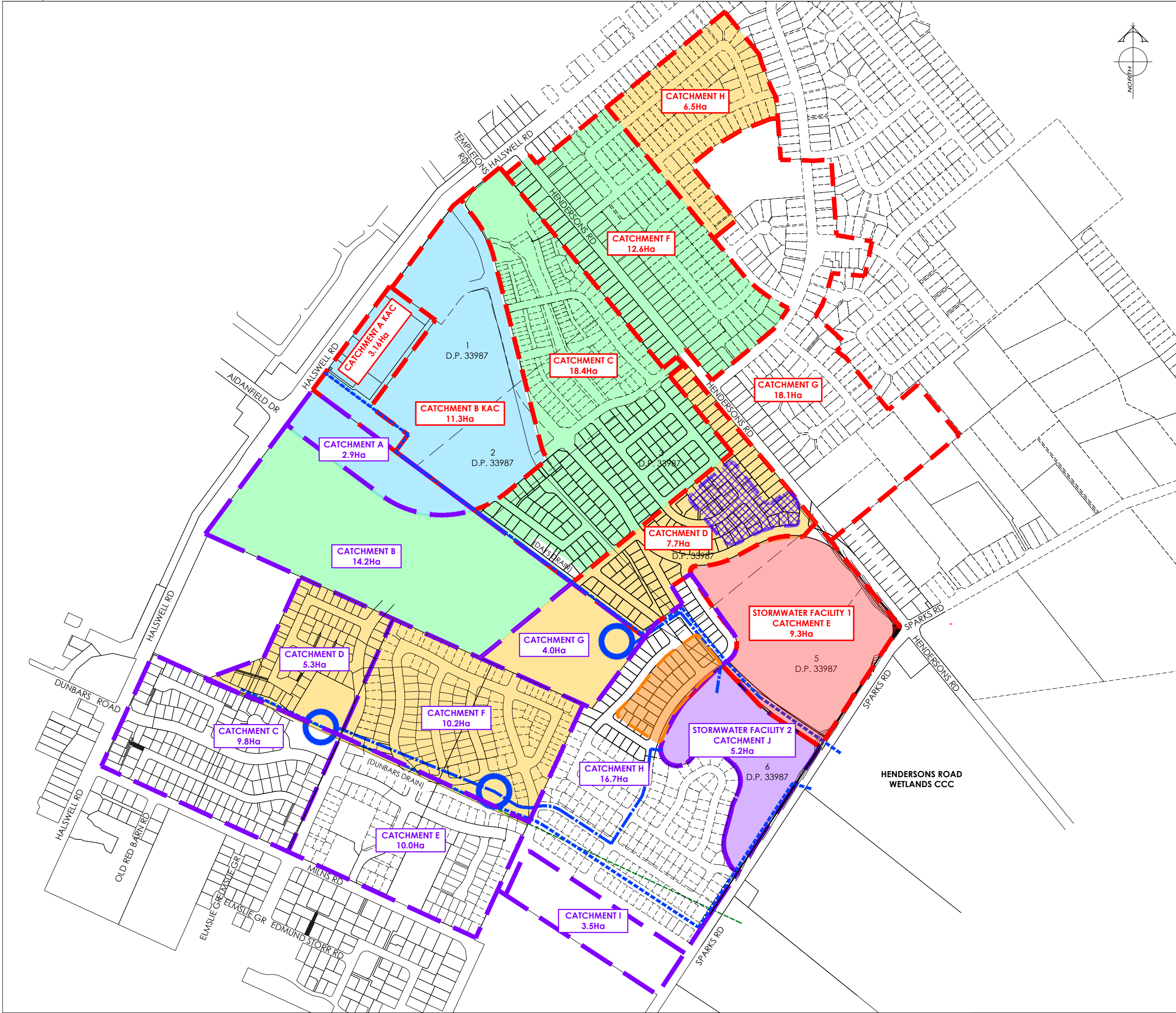
JOB TITLE:
Halswell Commons and Meadowlands Stormwater

SHEET TITLE:
**Catchment Plan 2
 PC14 Notified HRZ**

DRAWING STATUS:
For Information Purposes

SCALE: 1:3500@A1 DATE: September 2023
 1:7000@A3

CAD FILE: J:\18431\ENG\STORMWATER CATCHMENTS R6.dwg REVISION:
 DRAWING No: SHEET No:
E.18431 SC01.2 R9



AMENDMENTS:

AMENDMENT	DATE	DESCRIPTION
RB	4.12.19	CESTRAL SITE ADDED
R9	15.09.23	SHEET ADDED

NOTES:

- LEGEND :
- PC14 NOTIFIED HRZ
 - S42A RECOMMENDED HRZ
 - COMMERCIAL AREA
 - PROPOSED STORMWATER CATCHMENT AREA FACILITY 1
 - PROPOSED STORMWATER CATCHMENT AREA FACILITY 2
 - REQUIRED INCREASE TO FACILITY 1
 - REQUIRED INCREASE TO FACILITY 2
 - INDICATIVE FIRST FLUSH BASIN
 - INDICATIVE SECONDARY FLOW GREEN ROUTE
 - INDICATIVE FIRST FLUSH FLOW ROUTE

DESIGNED BY	NAME	SIGNED	DATE
CHECKED BY			



116 Wrights Road P O Box 679 Christchurch 8140, New Zealand
 Telephone: 03 379-0793 Website: www.dls.co.nz E-mail: office@dls.co.nz

JOB TITLE:
Halswell Commons and Meadowlands Stormwater

SHEET TITLE:
**Catchment Plan 3
 s42A Recommended HRZ**

DRAWING STATUS:
For Information Purposes

SCALE: 1:3500@A1 DATE: September 2023
 1:7000@A3

CAD FILE: J:\18431\ENG\STORMWATER CATCHMENTS R6.dwg REVISION:
 DRAWING No: SHEET No:
E.18431 SC01.3 R9