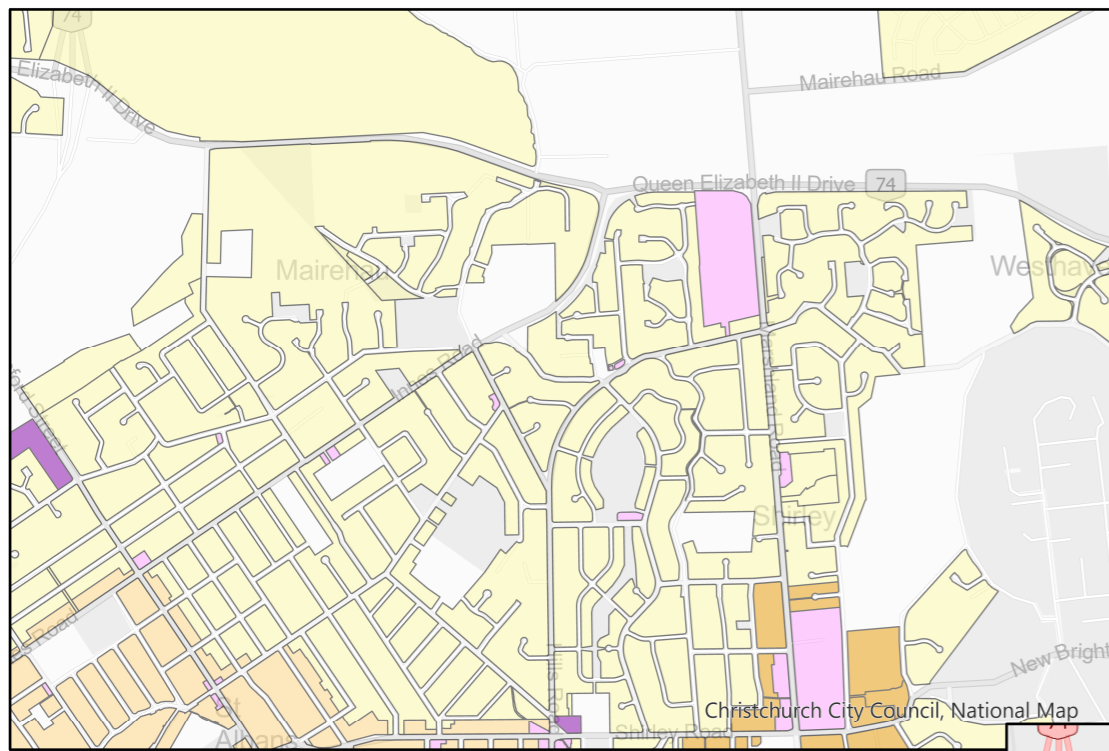


Map number: 25

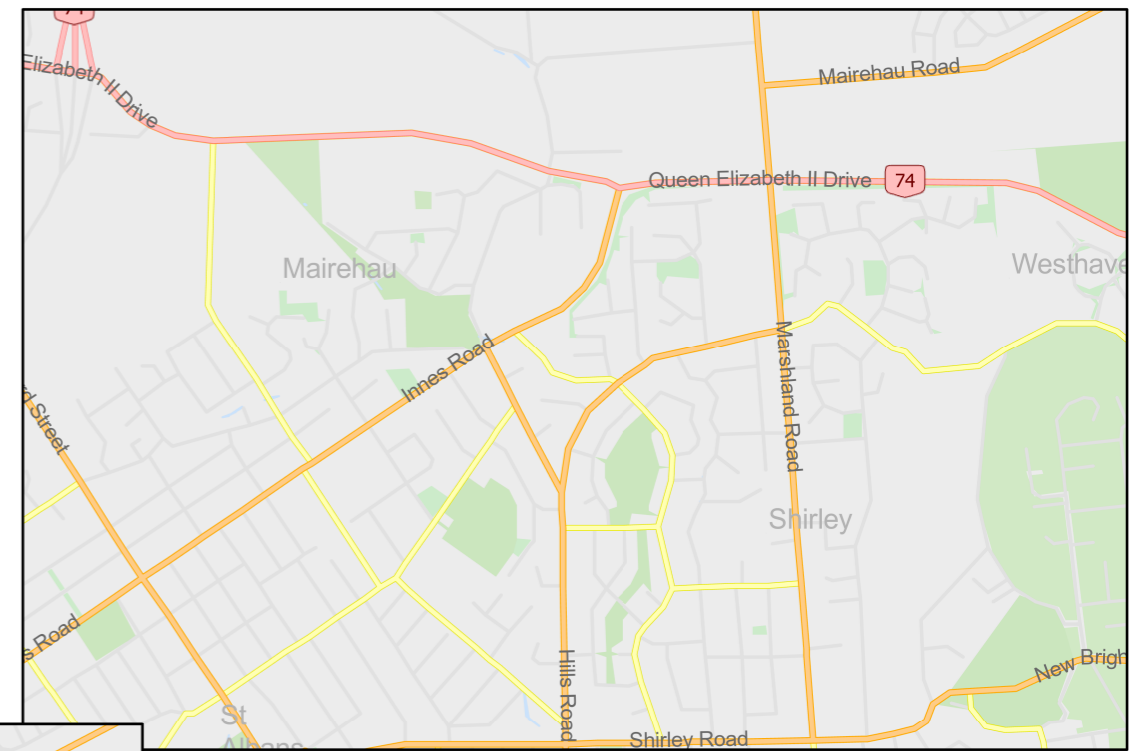


Operative Zones

- Commercial
- Industrial
- Residential
- Residential Medium Density
- Residential Suburban Density Transition

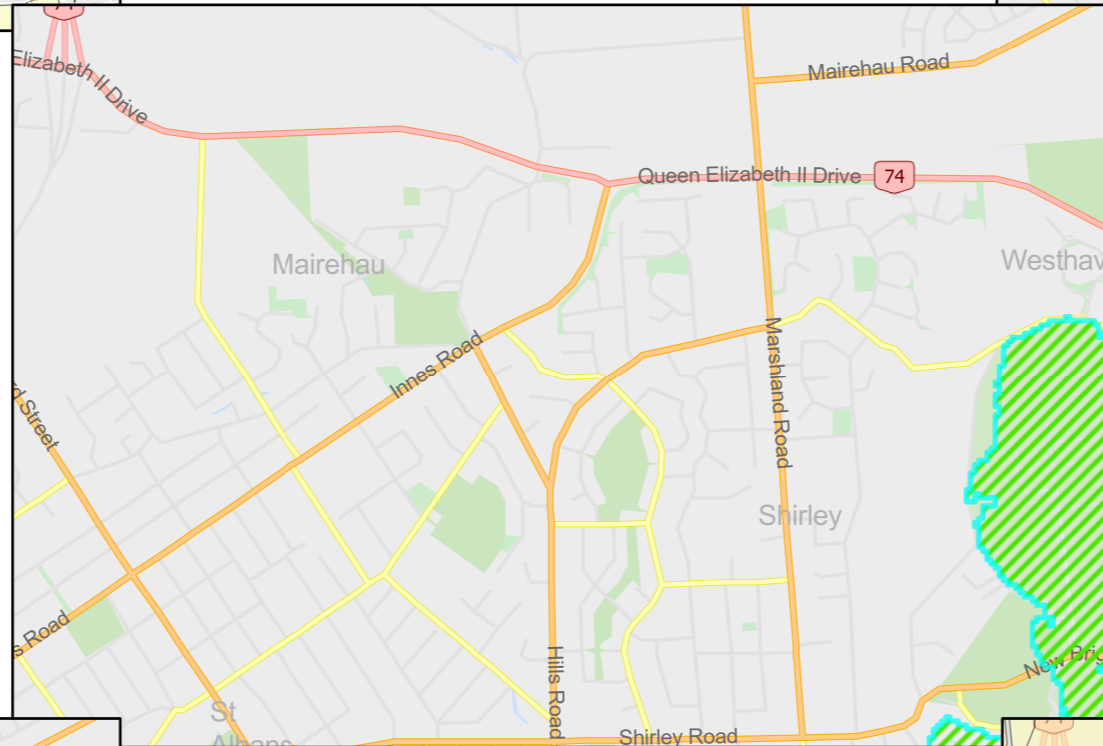
Qualifying Matter - Coastal Hazard Management

- Coastal Hazard High Risk Management Area
- Coastal Hazard Medium Risk Management Area

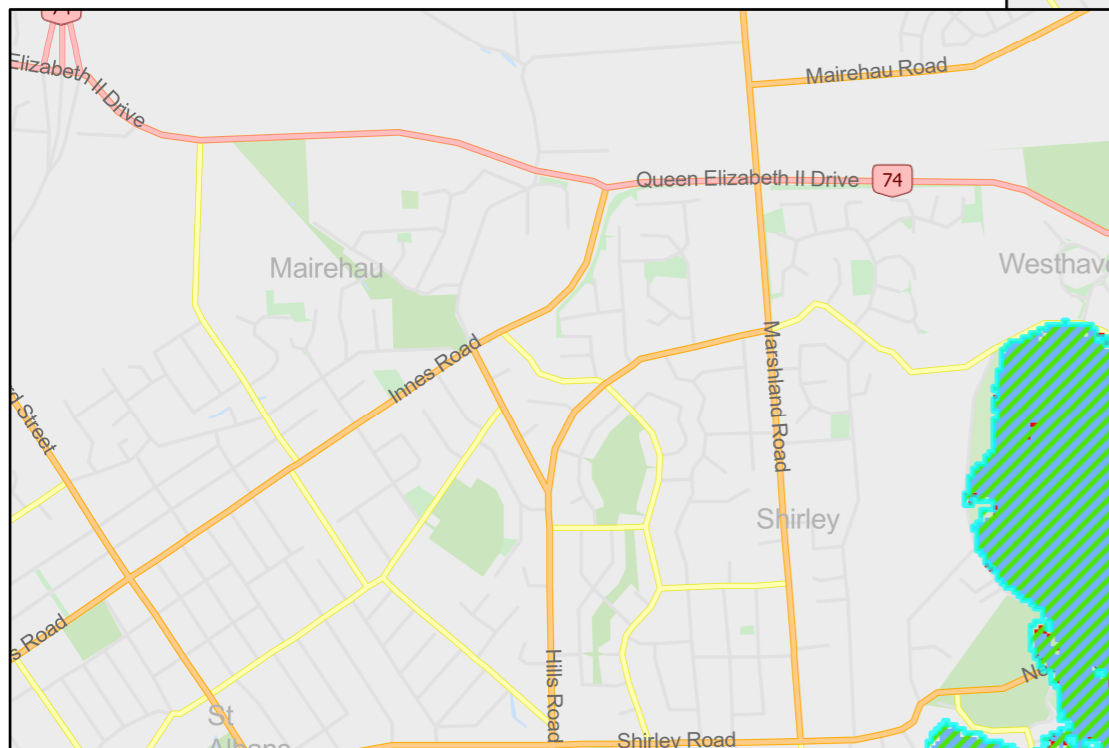


Qualifying Matter - Coastal Hazard Management & Tsunami

- Coastal Hazard High Risk Management Area
- Coastal Hazard Medium Risk Management Area
- Tsunami Management Area



Operative Zones + 1:500 year Tsunami Scenario

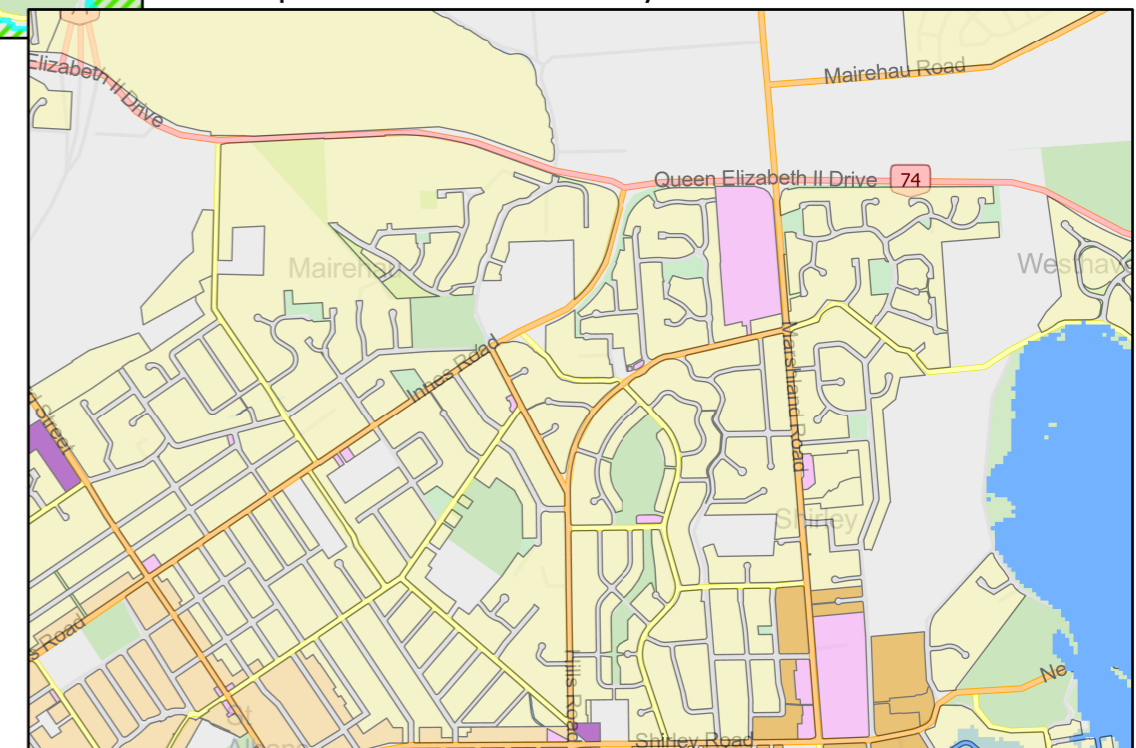


Tsunami Scenario: 1-500-2120-MHWS-MSL106

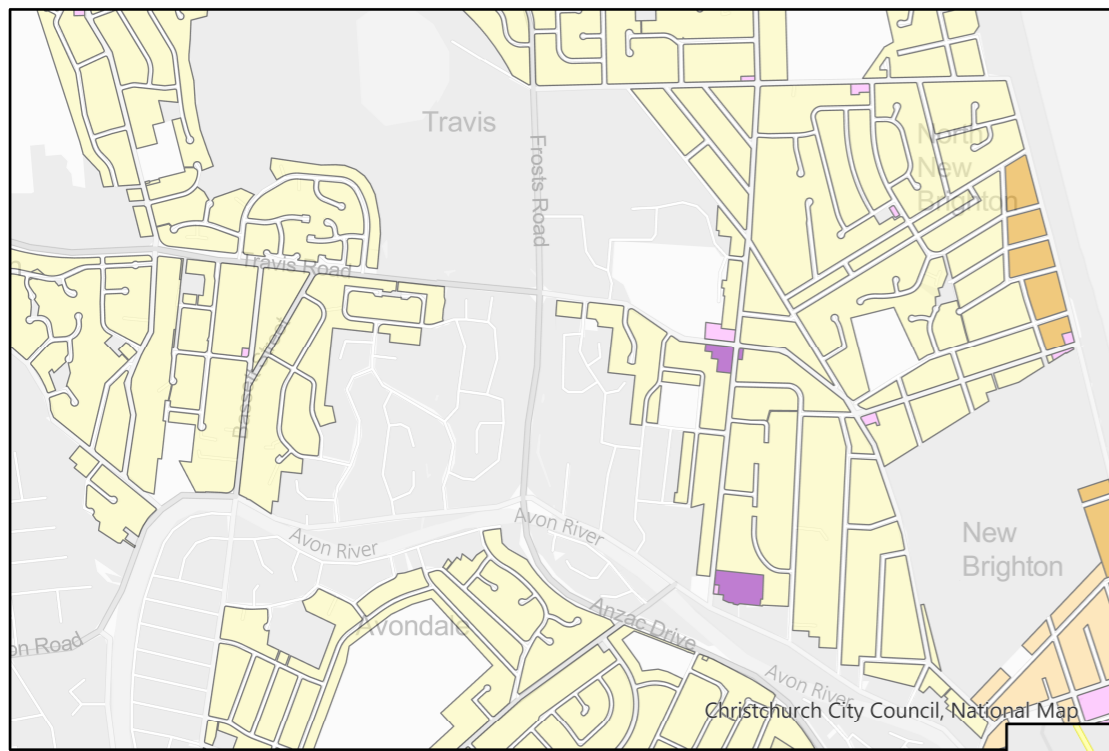
0.301 - 5.25 Meters

Tsunami Scenario: 1-2500-2120-MHWS-MSL106

0.301 - 9.551 Meters



Map number: 26

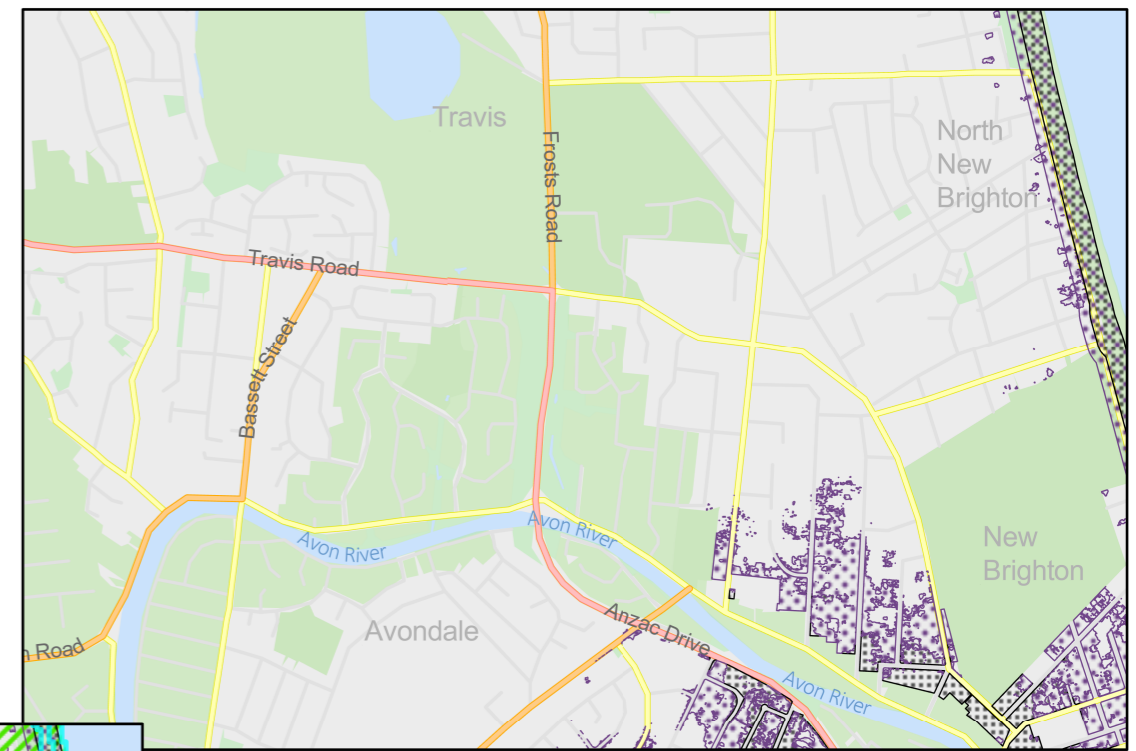


Operative Zones

- Commercial
- Industrial
- Residential
- Residential Medium Density
- Residential Suburban Density Transition

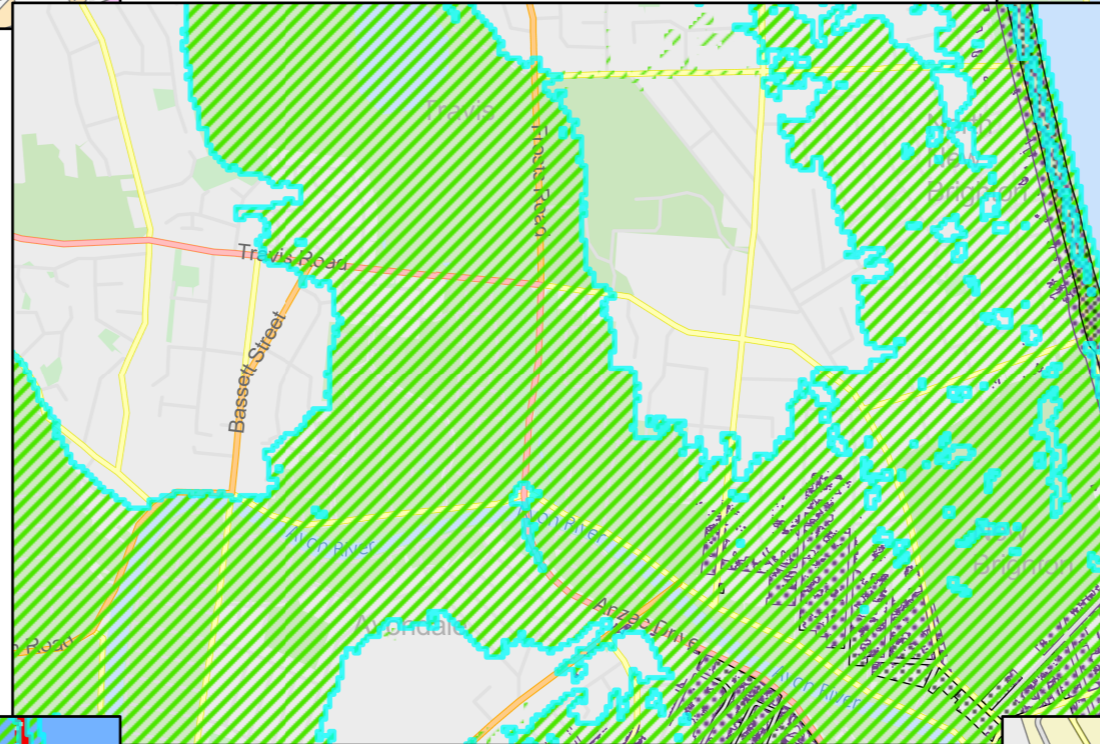
Qualifying Matter - Coastal Hazard Management

- Coastal Hazard High Risk Management Area
- Coastal Hazard Medium Risk Management Area

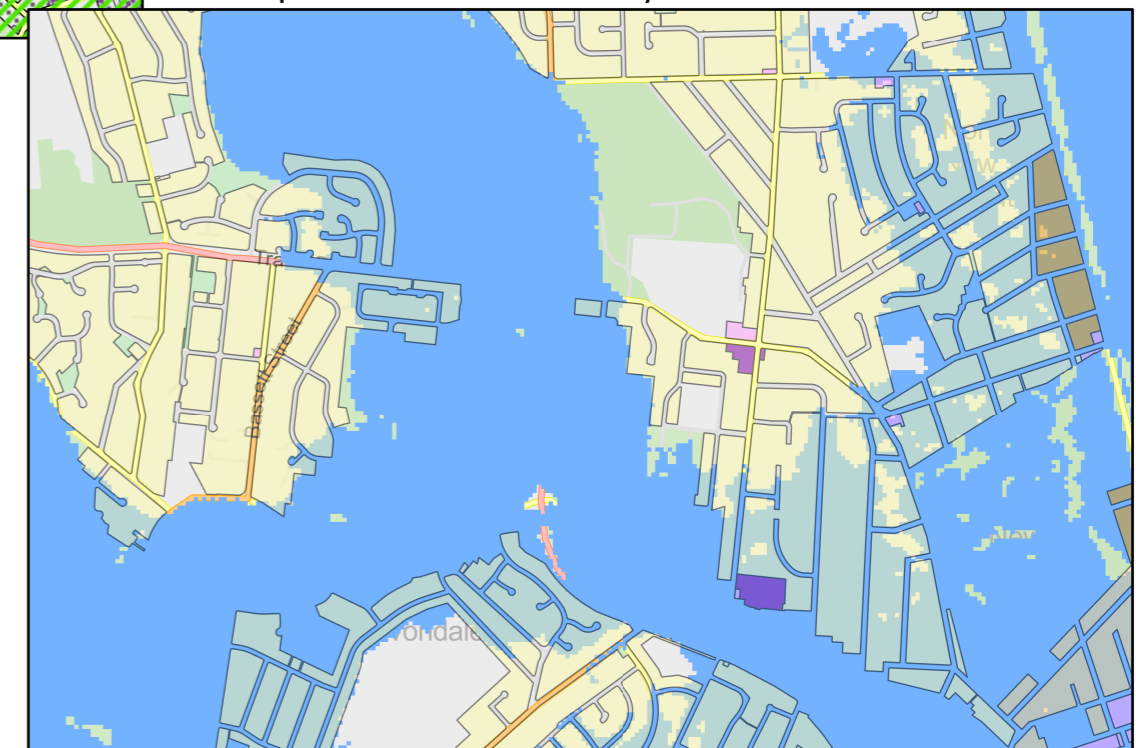


Qualifying Matter - Coastal Hazard Management & Tsunami

- Coastal Hazard High Risk Management Area
- Coastal Hazard Medium Risk Management Area
- Tsunami Management Area



Operative Zones + 1:500 year Tsunami Scenario

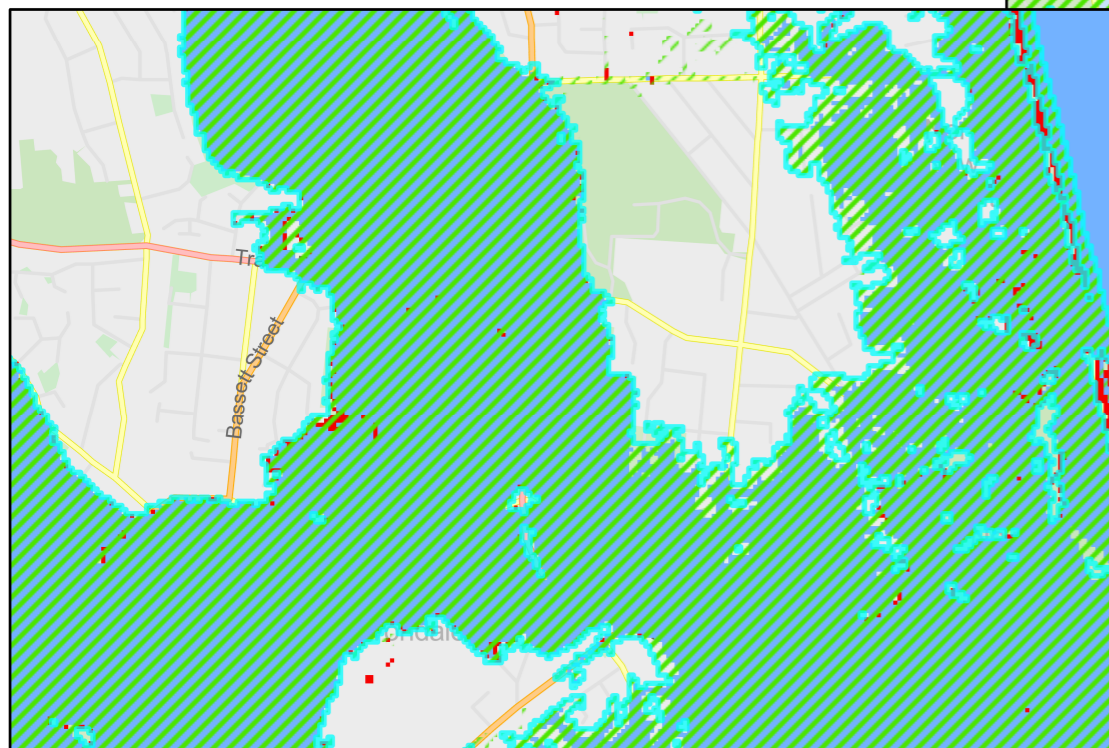


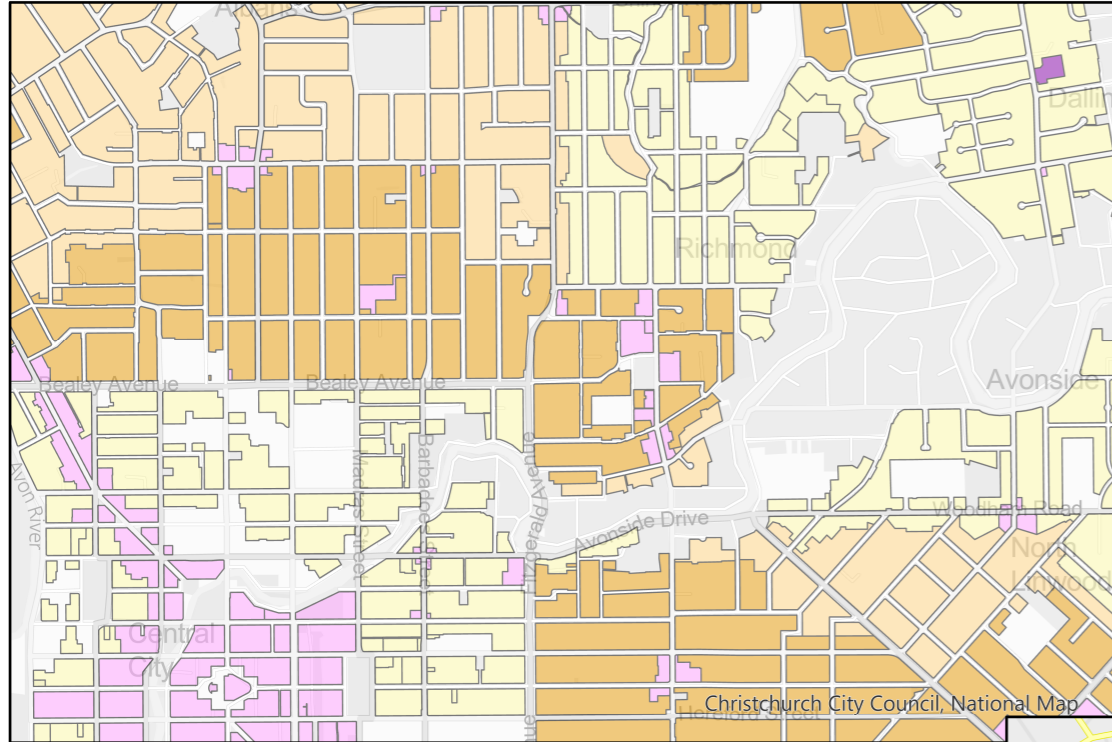
Tsunami Scenario: 1-500-2120-MHWS-MSL106

0.301 - 5.25 Meters

Tsunami Scenario: 1-2500-2120-MHWS-MSL106

0.301 - 9.551 Meters



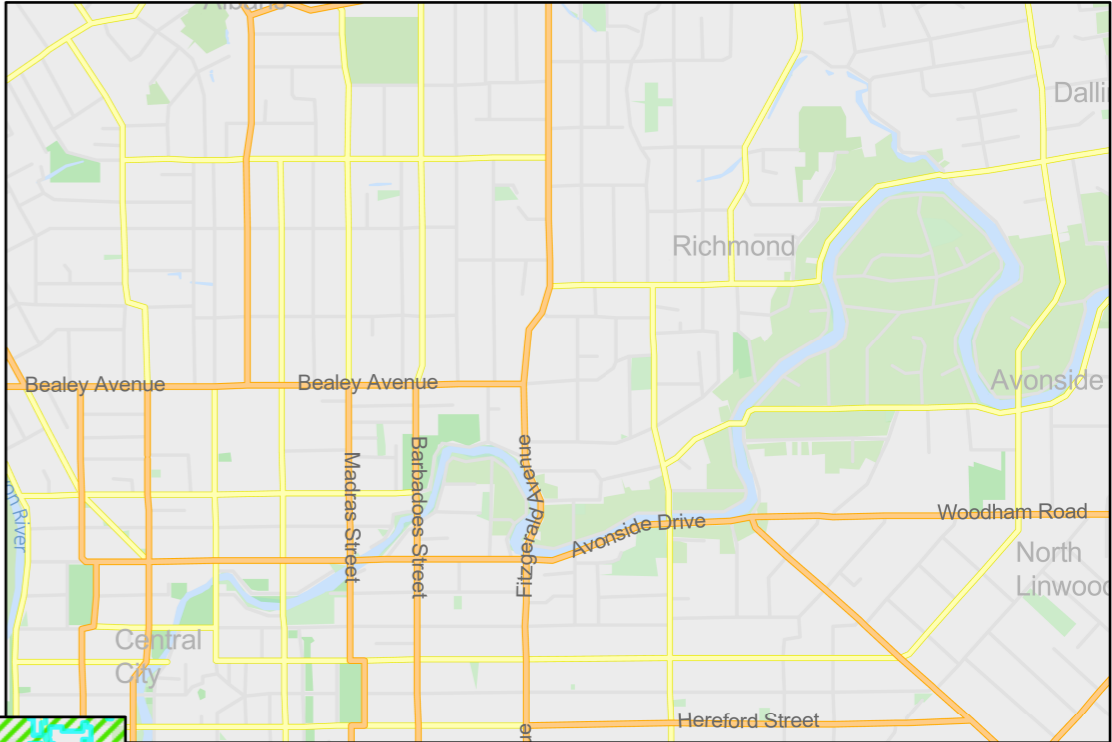


Operative Zones

- Commercial
- Industrial
- Residential
- Residential Medium Density
- Residential Suburban Density Transition

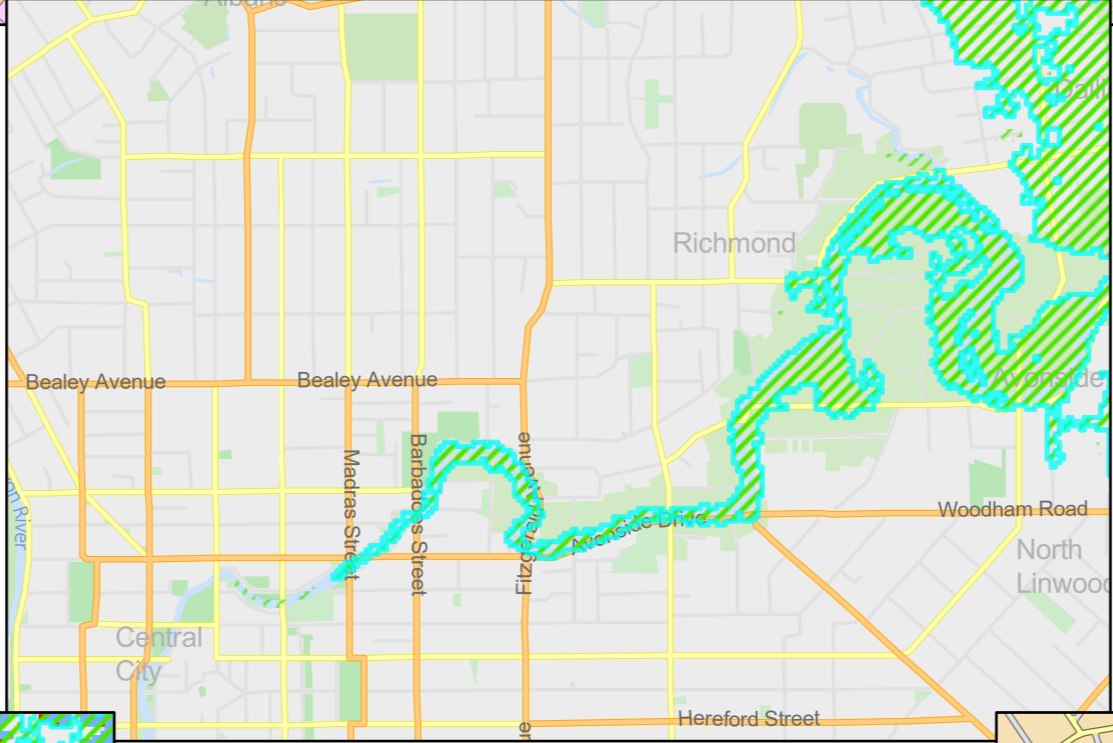
Qualifying Matter - Coastal Hazard Management

- Coastal Hazard High Risk Management Area
- Coastal Hazard Medium Risk Management Area

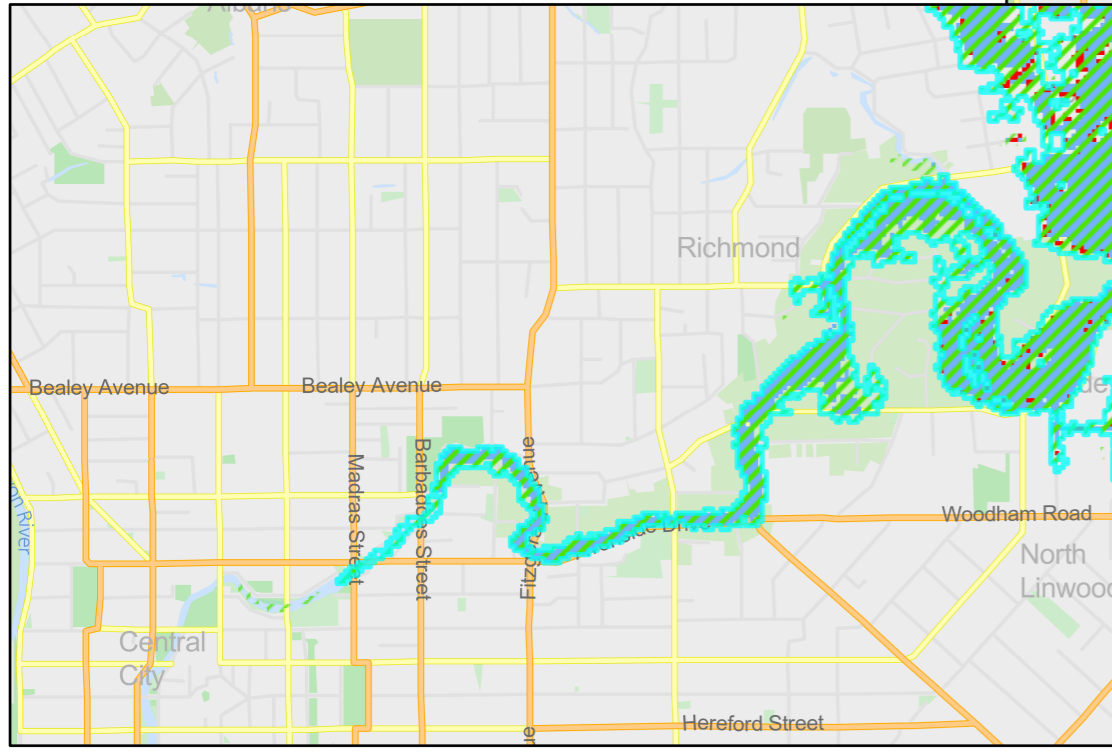


Qualifying Matter - Coastal Hazard Management & Tsunami

- Coastal Hazard High Risk Management Area
- Coastal Hazard Medium Risk Management Area
- Tsunami Management Area



Operative Zones + 1:500 year Tsunami Scenario

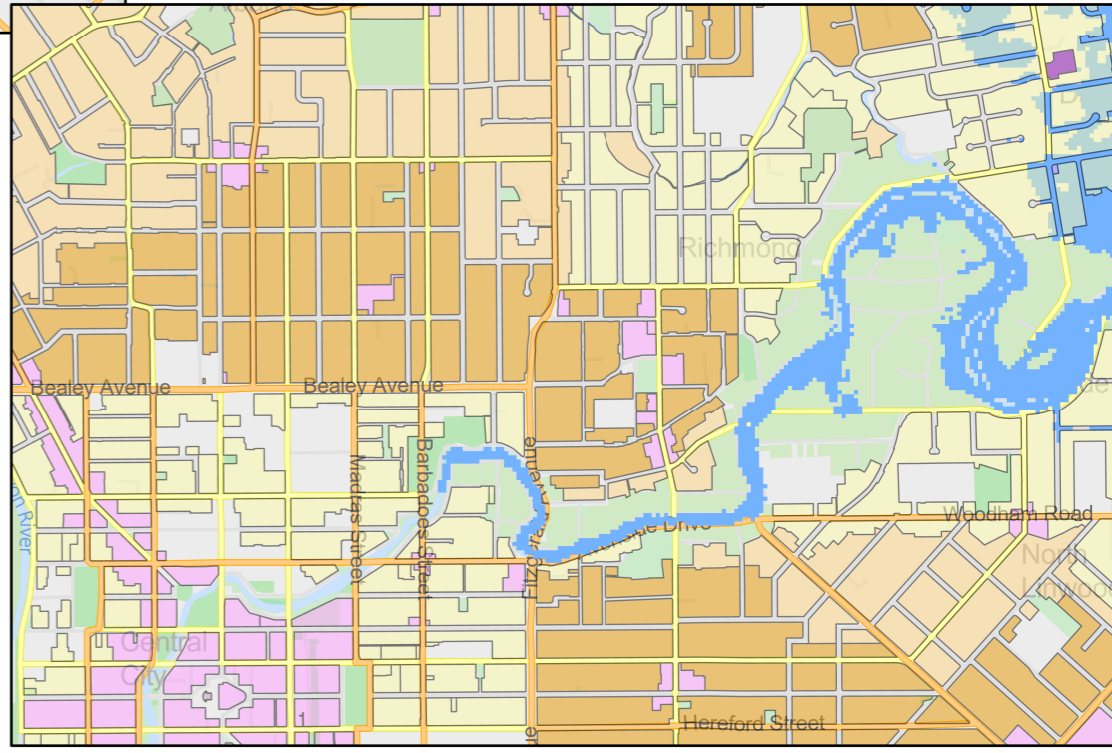


Tsunami Scenario: 1-500-2120-MHWS-MSL106

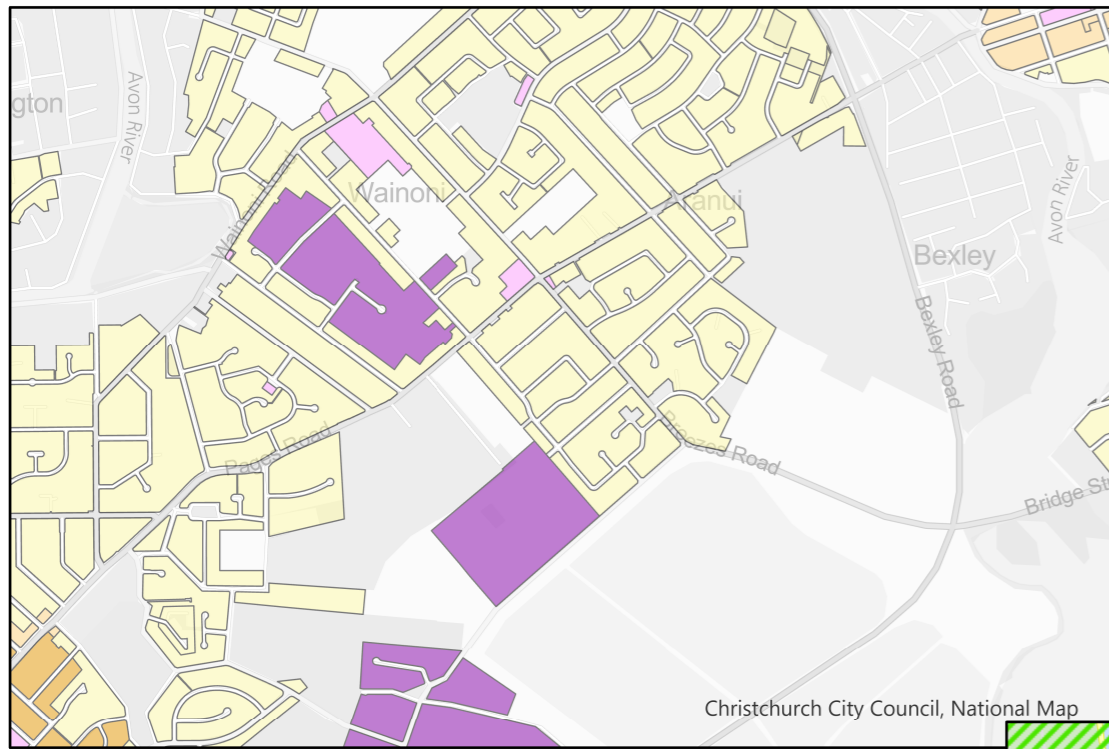
0.301 - 5.25 Meters

Tsunami Scenario: 1-2500-2120-MHWS-MSL106

0.301 - 9.551 Meters



Map number: 33

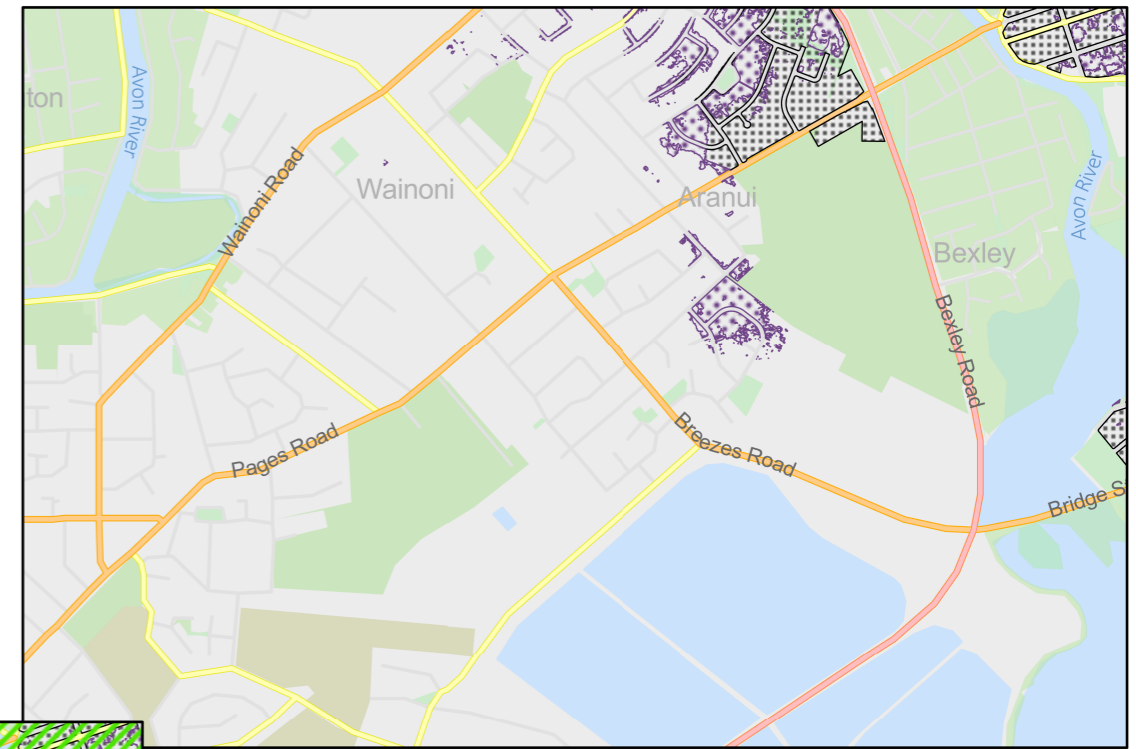


Operative Zones

- Commercial
- Industrial
- Residential
- Residential Medium Density
- Residential Suburban Density Transition

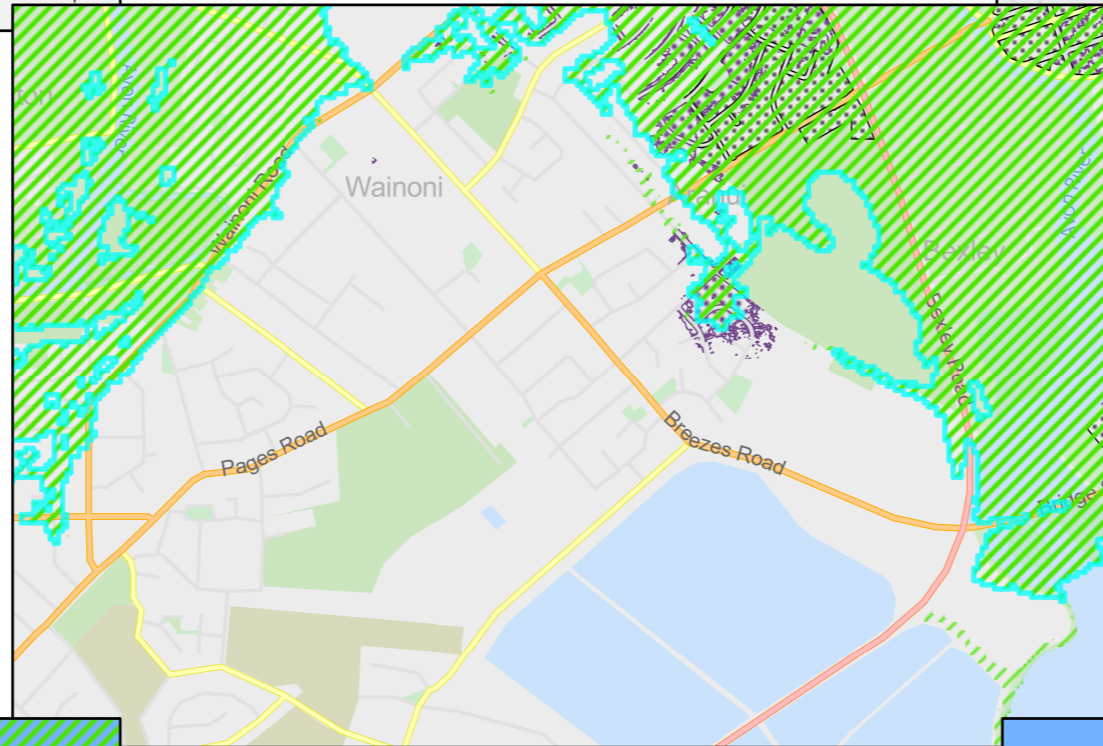
Qualifying Matter - Coastal Hazard Management

- Coastal Hazard High Risk Management Area
- Coastal Hazard Medium Risk Management Area

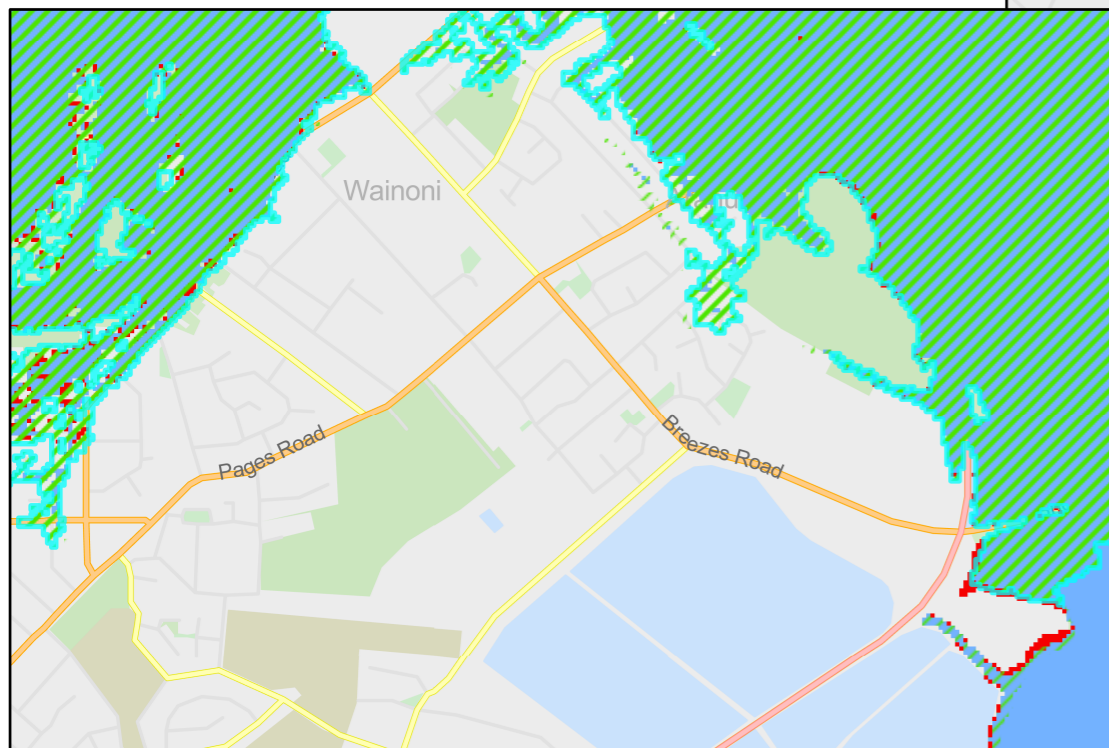


Qualifying Matter - Coastal Hazard Management & Tsunami

- Coastal Hazard High Risk Management Area
- Coastal Hazard Medium Risk Management Area
- Tsunami Management Area



Operative Zones + 1:500 year Tsunami Scenario

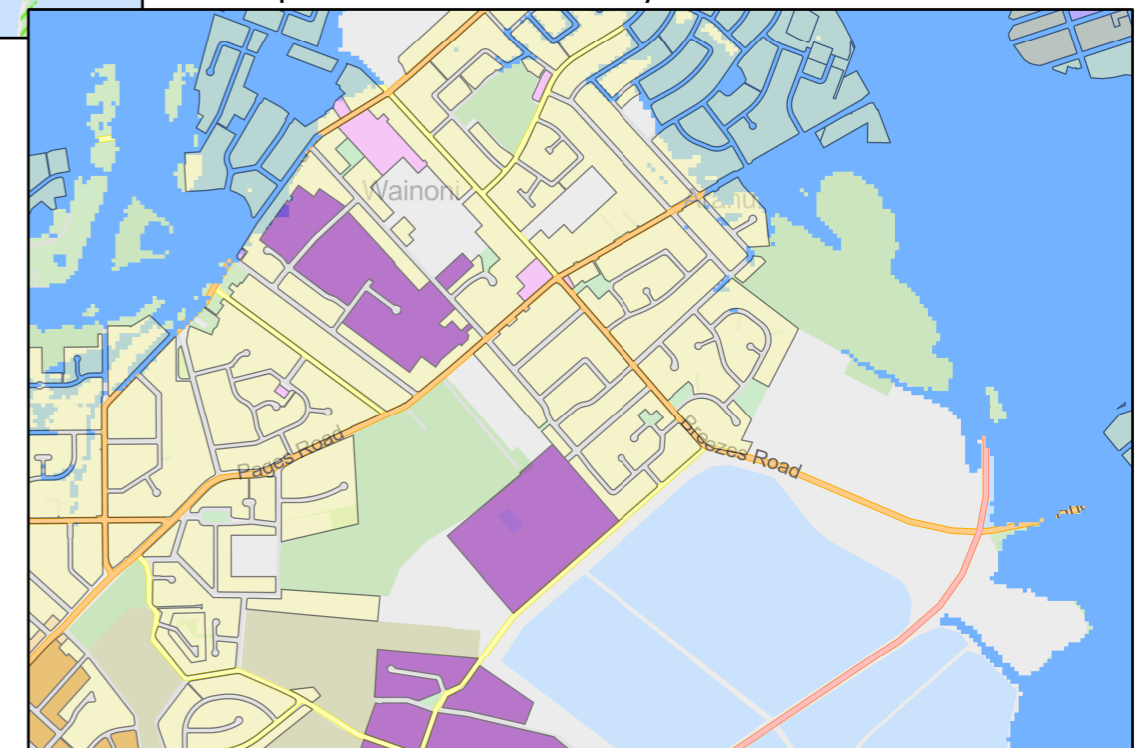


Tsunami Scenario: 1-500-2120-MHWS-MSL106

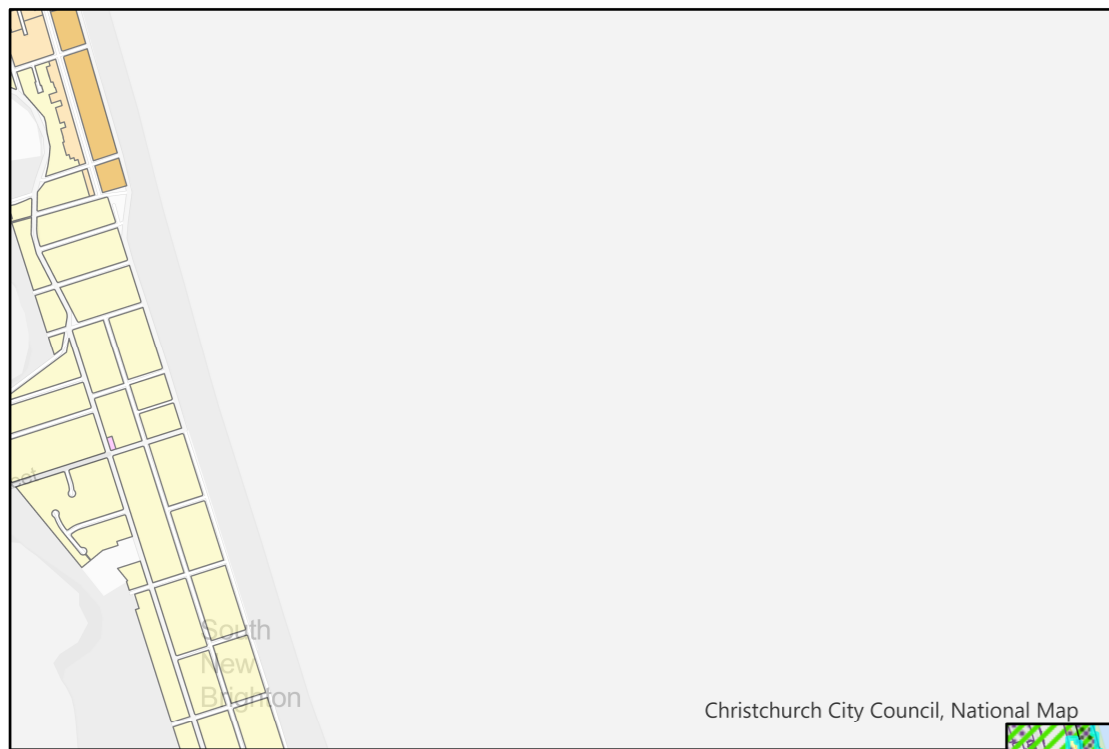
0.301 - 5.25 Meters

Tsunami Scenario: 1-2500-2120-MHWS-MSL106

0.301 - 9.551 Meters



Map number: 34



Operative Zones

- Commercial
- Industrial
- Residential
- Residential Medium Density
- Residential Suburban Density Transition


Qualifying Matter - Coastal Hazard Management

- Coastal Hazard High Risk Management Area
- Coastal Hazard Medium Risk Management Area

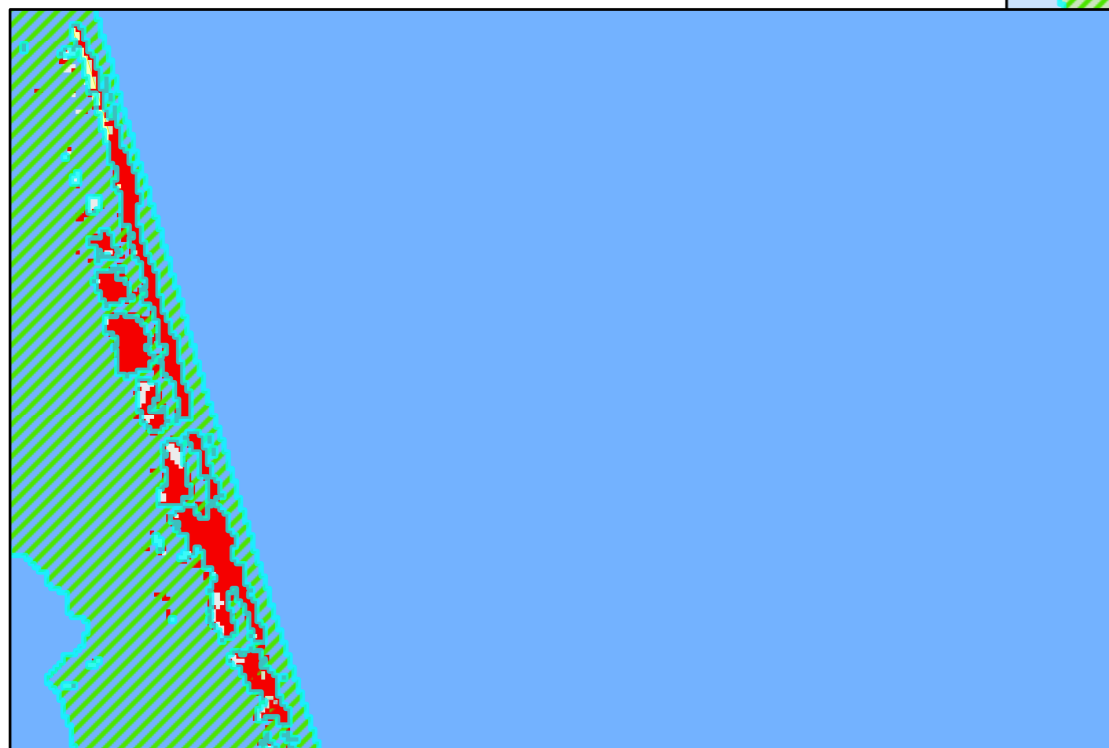


Qualifying Matter - Coastal Hazard Management & Tsunami

- Coastal Hazard High Risk Management Area
- Coastal Hazard Medium Risk Management Area
- Tsunami Management Area



Operative Zones + 1:500 year Tsunami Scenario



Tsunami Scenario: 1-500-2120-MHWS-MSL106

0.301 - 5.25 Meters

Tsunami Scenario: 1-2500-2120-MHWS-MSL106

0.301 - 9.551 Meters

